

Map data ©2021 2 mi

Lexington

Kentucky

Get on I-64 E/I-75 S from N Broadway

12 min (4.2 mi)

- ↑ 1. Head northwest on Ave of Champions toward S Limestone

- ↘ 2. Turn right onto S Limestone
📍 Pass by McDonald's (on the left)







- ↶ 3. Use the left 2 lanes to turn left onto W Main St

- ↘ 4. Turn right after Hilton Lexington/Downtown (on the left)
📍 Pass by Valvoline Instant Oil Change (on the left in 1.0 mi)

- ↶ 5. Turn left to merge onto I-64 E/I-75 S toward Knoxville/Ashland






Follow I-64 E and Bert T Combs Mountain Pkwy E to KY-974 in Clark County. Take exit 10 from Bert T Combs Mountain Pkwy E

24 min (28.8 mi)

-  6. Merge onto I-64 E/I-75 S
1.9 mi
-  7. Keep left at the fork to continue on I-64 E, follow signs for Winchester/Ashland
16.4 mi
-  8. Use the right 2 lanes to take exit 98 for Bert T Combs Mountain Parkway toward Campton
0.3 mi
-  9. Continue onto Bert T Combs Mountain Pkwy E
9.9 mi
-  10. Take exit 10 for KY-974 toward Mt Sterling/Winchester
0.3 mi
-  11. Keep left at the fork to continue toward KY-974
184 ft

Continue on KY-974. Take Nest Egg Rd to Old Nest Egg Rd in Montgomery County

7 min (4.1 mi)

-  12. Continue onto KY-974
1.8 mi
-  13. Continue onto KY-1960 E
0.6 mi
-  14. Turn right onto Nest Egg Rd
1.4 mi
-  15. Turn right onto Old Nest Egg Rd
 Destination will be on the left
0.3 mi

6701 Old Nest Egg Rd

Mt Sterling, KY 40353

These directions are for planning purposes only. You may find that construction projects, traffic, weather, or other events may cause conditions to differ from the map results, and you should plan your route accordingly. You must obey all signs or notices regarding your route.